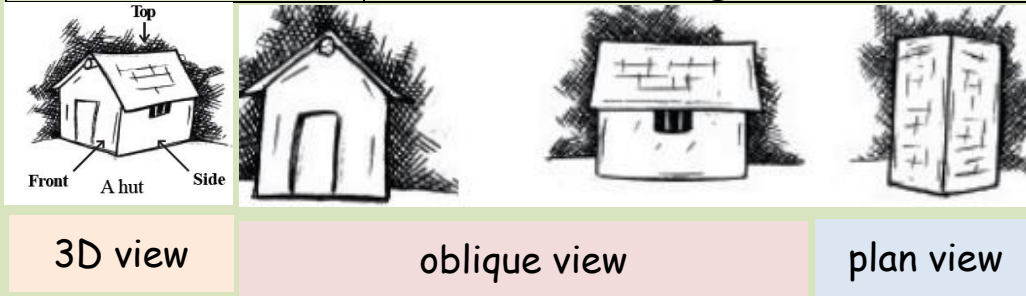




# Year 2 Geography Local Area Study

## Key Vocabulary

plan view (bird's-eye view)	A simple picture which shows the bird's-eye view of an area or feature.
oblique view	A simple picture which shows side view of an area or feature.
location	Where something is in relation to its surrounding

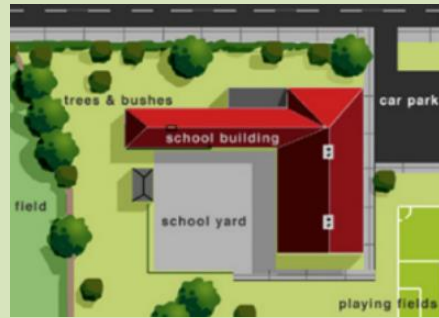


3D view

oblique view

plan view

**Maps** are pictures on flat pieces of paper, or on a screen, showing the features of the Earth.

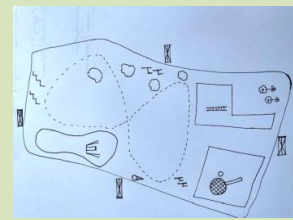


## Knowledge and Skills

- use simple fieldwork and observational skills to study the geography of our school and its surrounding environment.
- use aerial photographs and plan perspectives to recognise landmarks



- create a simple map



Our local area is called **Kensal Green** and is in the borough of **Brent** in London, England.